

530,000 mE

540,000 mE

550,000 mE

560,000 mE

5,560,000 mN

5,560,000 mN

5,550,000 mN

5,540,000 mN

5,530,000 mN

5,520,000 mN

5,540,000 mN

5,530,000 mN

5,520,000 mN



# Rogers Creek Exploration Targets

UTM NAD83 Zone 10

Pemberton (25km NNW)

Target I (Cu-Au-Mo)







Target II (Au-Cu)

Target III (Au)

Target IV (Cu-Mo-Au)

## LEGEND

UTM NAD83 Zone 10

-  Rogers Creek Property
-  Rogers Creek Pluton
-  Waterbodies
-  Total Field Magnetics
-  Roads & Trails
-  Rivers - Streams

0 5 10 km

530,000 mE

540,000 mE

550,000 mE